


BOCA WEST P.U.D. MASTER PLAT 1

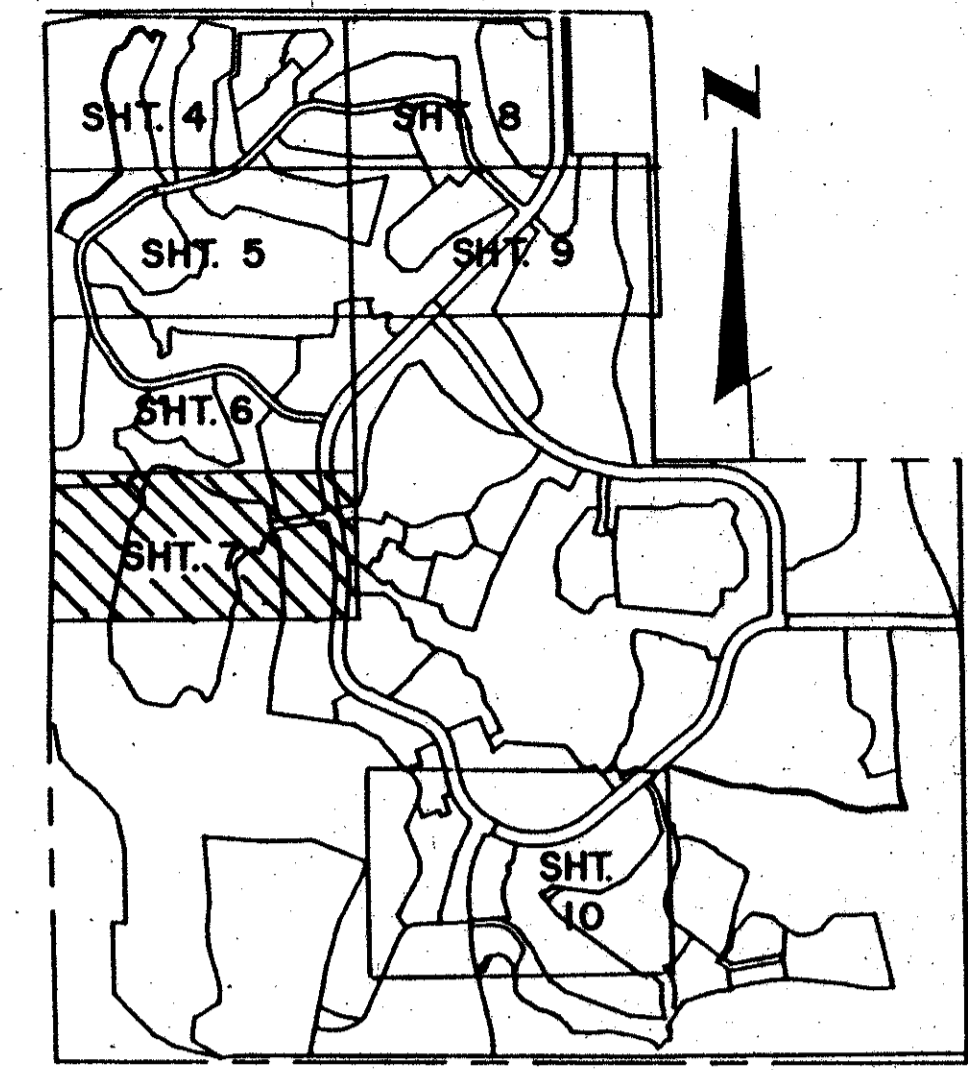
IN SECTIONS 9, AND 16, TOWNSHIP 47 SOUTH, RANGE 42 EAST

PALM BEACH COUNTY, FLORIDA
IN 10 SHEETS - SHEET NO. 7

GEE & JENSON
ENGINEERS - ARCHITECTS - PLANNERS, INC.
WEST PALM BEACH, FLORIDA
FEBRUARY 1989



Note: ● Denotes P.R.M. # 2539, unless noted otherwise



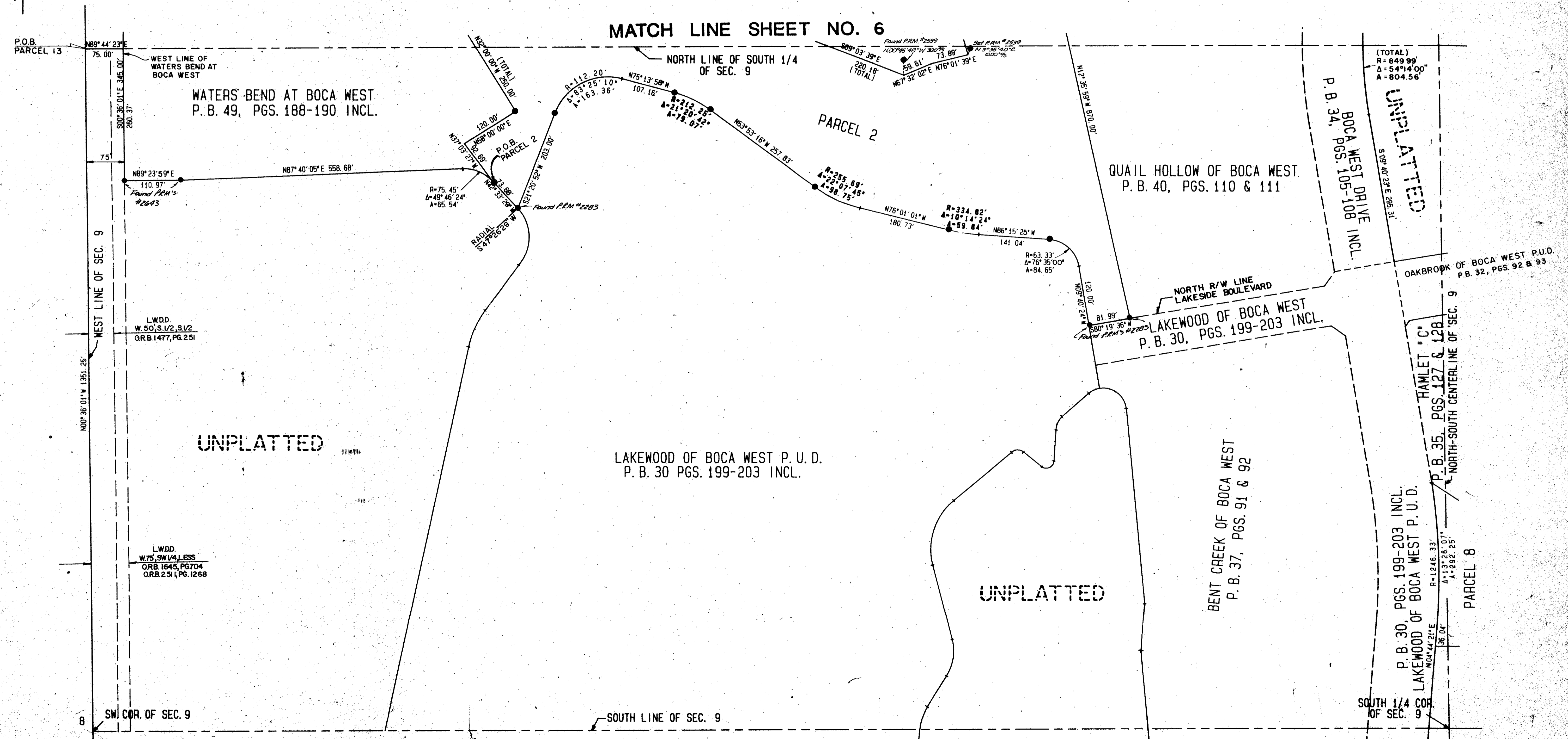

KEY MAP

202

STATE OF FLORIDA
COUNTY OF PALM BEACH
This plat was filed for
record at _____ M. this _____ day
of _____ 1990, and duly
recorded in Plat Book No. _____
on Pages _____ thru _____.

JOHN B. DUNKLE
Clerk Circuit Court

By: _____ D.C.



SUBDIVISION # _____
BOOK 64
FLOOD ZONE G
ZONING _____
SE 85-7
PUD NAME BOCA WEST P.U.D. MASTER PLAT 1

PAGE 202
FLOOD MAP # 2808
ZIP CODE 33434

COMPUTED WJD
DRAWN PLB
CHECKED JLD
COMMENTS _____
APPROVED JLD
REVISION _____

762 607

BOCA WEST 64/202 0214-025